






THE INFORMATION ON THIS DRAWING IS TO THE ORDNANCE SURVEY IRELAND ITM COORDINATE SYSTEM

LEGEND:

-  SITE BOUNDARY
-  EXISTING FOOTPATH (WIDTH VARIES)
-  EXISTING FOOTPATH & CYCLE LANE
-  PROPOSED FOOTPATH (1.8m WIDTH)
-  PROPOSED PEDESTRIAN CONNECTIVITY

NOTES:

1. FIGURED DIMENSIONS ONLY TO BE TAKEN FROM THIS DRAWING.
2. ALL DRAWINGS TO BE CHECKED BY THE CONTRACTOR ON SITE.
3. ENGINEER/EMPLOYERS REPRESENTATIVE, AS APPROPRIATE, TO BE INFORMED BY THE CONTRACTOR OF ANY DISCREPANCIES BEFORE ANY WORK COMMENCES.
4. THE CONTRACTOR SHALL UNDERTAKE A THOROUGH CHECK FOR THE ACTUAL LOCATION OF ALL SERVICES/UTILITIES, ABOVE AND BELOW GROUND, BEFORE ANY WORK COMMENCES.
5. ALL LEVELS SHOWN RELATE TO ORDNANCE SURVEY DATUM AT MALIN HEAD.

Rev	Date	Description	By	Chkd.
P02	15.08.2022	Issue For Planning	JQ	MG
P01	09.06.2022	Draft Planning	JQ	MG

Client: 
Glenveagh Homes

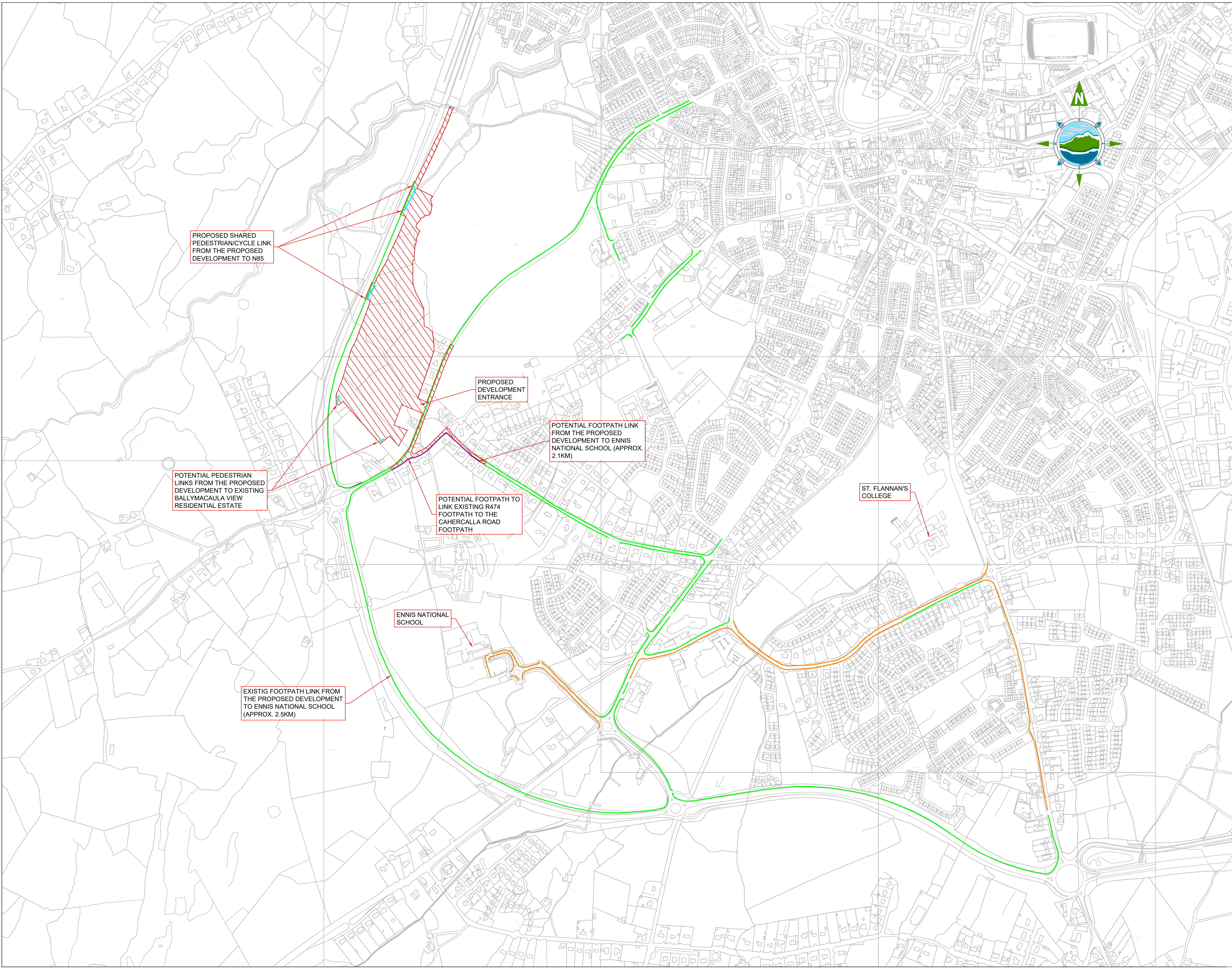
Project: Residential Development
Ennis, Co. Clare

Title: Existing and Potential Pedestrian & Cyclist Linkages

Scale @ A1: 1:5000
Prepared by: JQ Checked: MG Date: June 2022
Project Director: Brian Carroll
Drawing Status: Planning

TOBIN
CONSULTING ENGINEERS
Galway Office
Fairgreen House, Fairgreen Road,
Galway,
H91 AXK8,
Ireland.
Tel: +353 (0)91 565 211
www.tobin.ie

Drawing No: 11269-2135 P02



PROPOSED SHARED PEDESTRIAN/CYCLE LINK FROM THE PROPOSED DEVELOPMENT TO N85

PROPOSED DEVELOPMENT ENTRANCE

POTENTIAL FOOTPATH LINK FROM THE PROPOSED DEVELOPMENT TO ENNIS NATIONAL SCHOOL (APPROX. 2.1KM)

POTENTIAL PEDESTRIAN LINKS FROM THE PROPOSED DEVELOPMENT TO EXISTING BALLYMACAULA VIEW RESIDENTIAL ESTATE

POTENTIAL FOOTPATH TO LINK EXISTING R474 FOOTPATH TO THE CAMERCALLA ROAD FOOTPATH

ST. FLANNAN'S COLLEGE

ENNIS NATIONAL SCHOOL

EXISTING FOOTPATH LINK FROM THE PROPOSED DEVELOPMENT TO ENNIS NATIONAL SCHOOL (APPROX. 2.5KM)